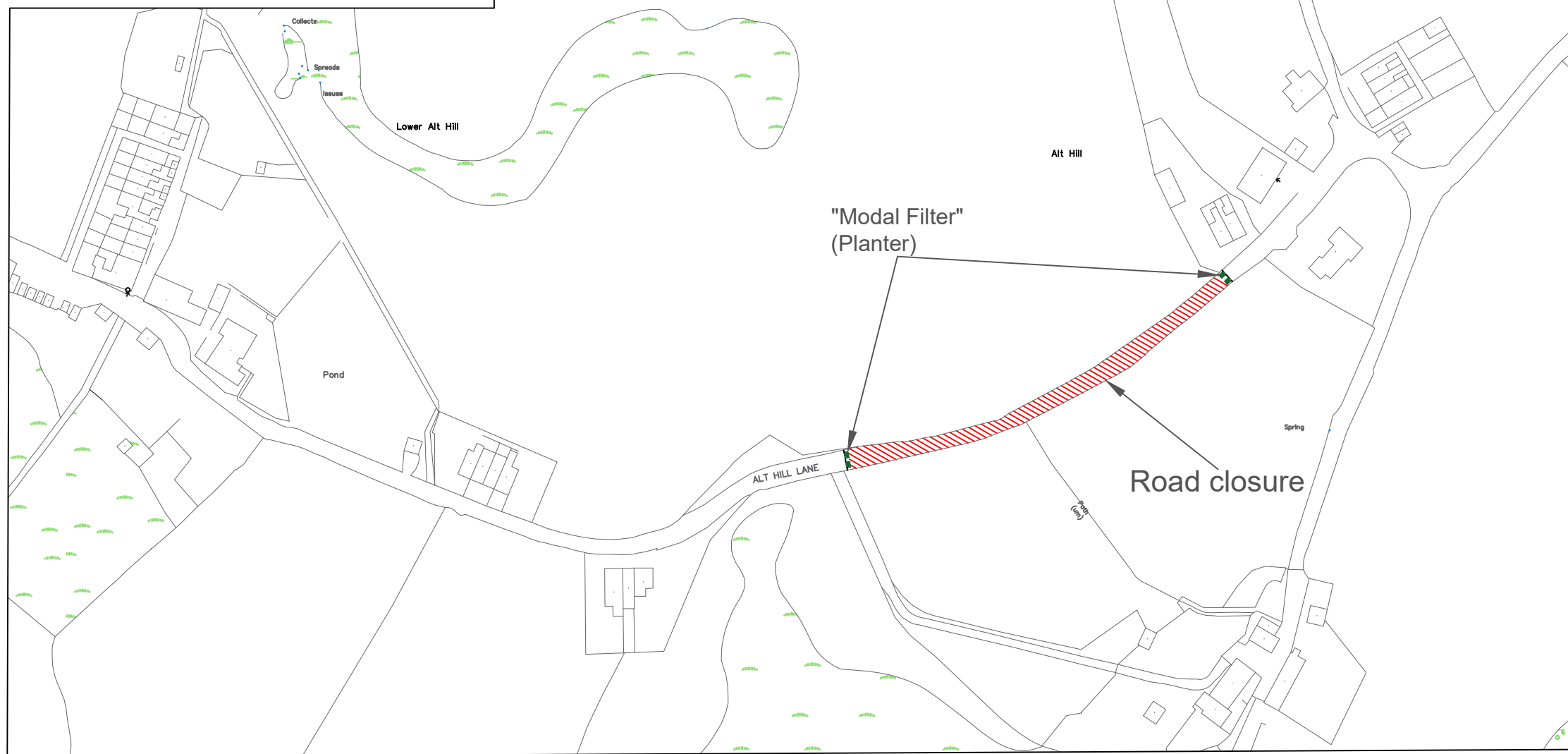


OPTION 1



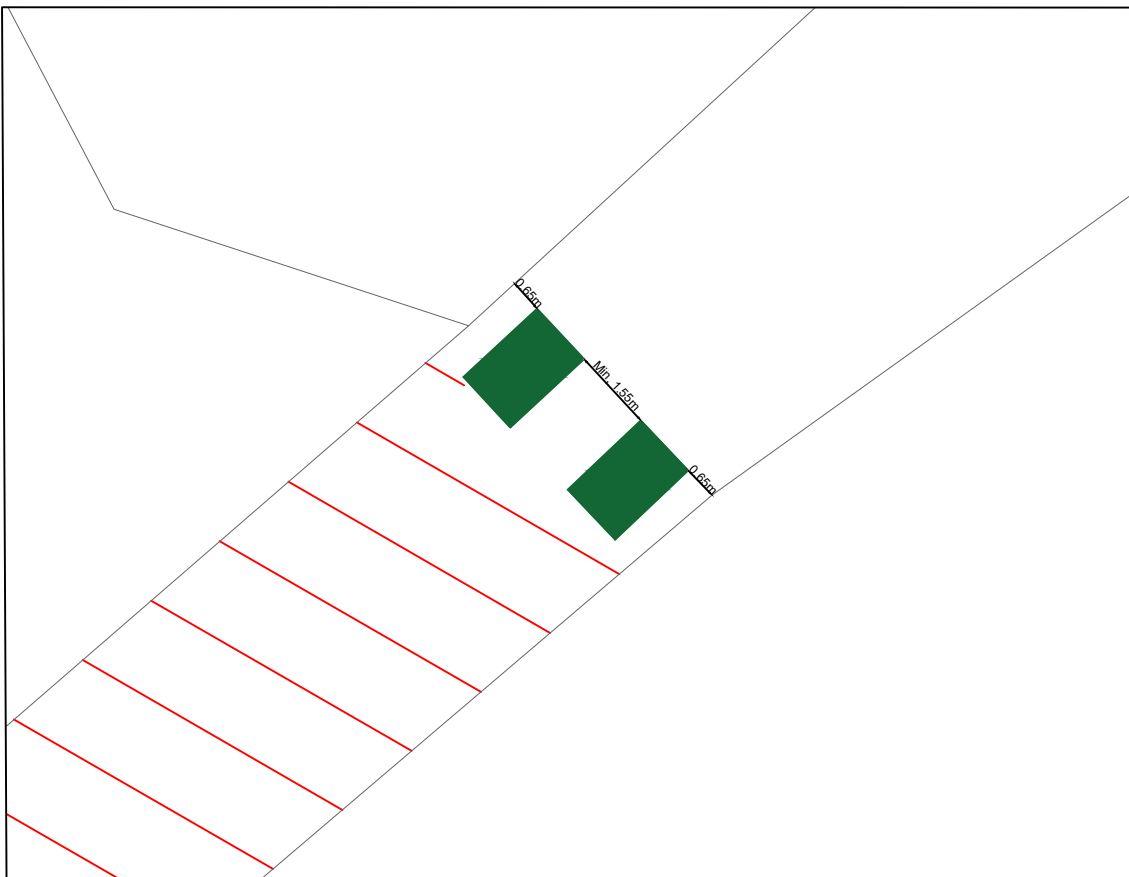
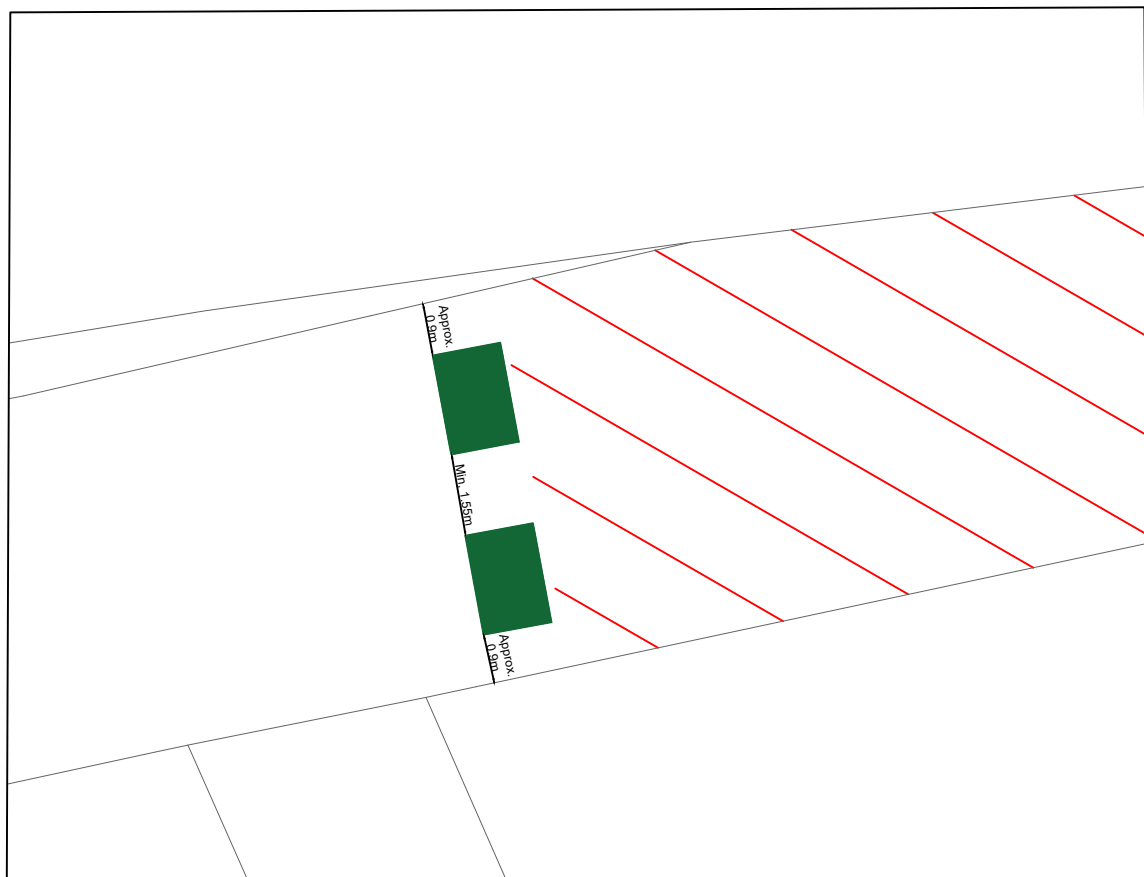
Notes:

1. Dimensions: In metres unless specified elsewhere.
2. Setting Out: To be agreed on site.
3. Drainage: Min. 100mm gap to kerbs where supports are perpendicular to the kerb.
4. Signs: Signs details presented elsewhere.

Key:

Planters - Approx. position shown. Retroreflective strips to be attached to the sides facing both directions along Stamford Street. Gaps to adjacent physical obstructions including street furniture:

- Min. to be 1.55m (carriageway) / 1.5m (footway).
- Max. to be 1.7m / 1.75m (between planters).



Ref.	Date	Details	Initials
Revisions			

OPERATIONS & NEIGHBOURHOODS
 Assistant Director: Emma Varnam
 Head of Engineering Services (Design & Delivery): Lee Holland
 Tame Street Depot, Tame Street, Stalybridge, SK15 1ST.
www.tameside.gov.uk
 Tel: 0161 342 8355 Fax: 0161 342 3964
 email: eng.designunit@tameside.gov.uk Twitter: @tmbc_highways

Title
 Calming On Neighbourhood Streets
 Road Closure
 Alt Hill Lane

Scale	Drawn	Checked	Scheme ID
NTS @ A3	DH	-	-
	Date	Date	Drawing Status
	12/07/21	-	For Information